












Kildare County Council
 Planning Department,
 Áras Chill Dara, Devoy Park,
 Naas, Co Kildare.

Maynooth Local Area Plan 2013-2019
Incorporating Amendment No. 1
 (Effective from 6th of November 2018)

Legend :

-  Local Area Plan Boundary
-  Kildare County Boundary
-  Royal Canal and Lyreen River
-  Lime Walk
-  Hedgerows and Treelines
-  Lyreen Angling Center
-  NUIM
-  Laraghbryan Cemetery
-  Amenity Grasslands

Green Infrastructure Map

Date: 06 November 2018

Map Ref: 5

Scale: N.T.S

Drawing No: 200/18/909

© Ordnance Survey Ireland.
 All rights reserved.
 Licence No.: 2004/07CCMA
 (Kildare County Council)

Drawn By:
 MJK

Checked By:
 LC

This drawing is to be read in conjunction with
 the written statement and objectives map

